



COMUNE DI CASTELFIDARDO

Provincia di Ancona

Settore Urbanistica - Edilizia Privata

VARIANTE PARZIALE AL PIANO REGOLATORE GENERALE

PREVISIONE ATTUALE - AMBITI MODIFICHE

SCALA 1:2000

Castelfidardo, Maggio 2020

Sindaco:
Roberto Ascani

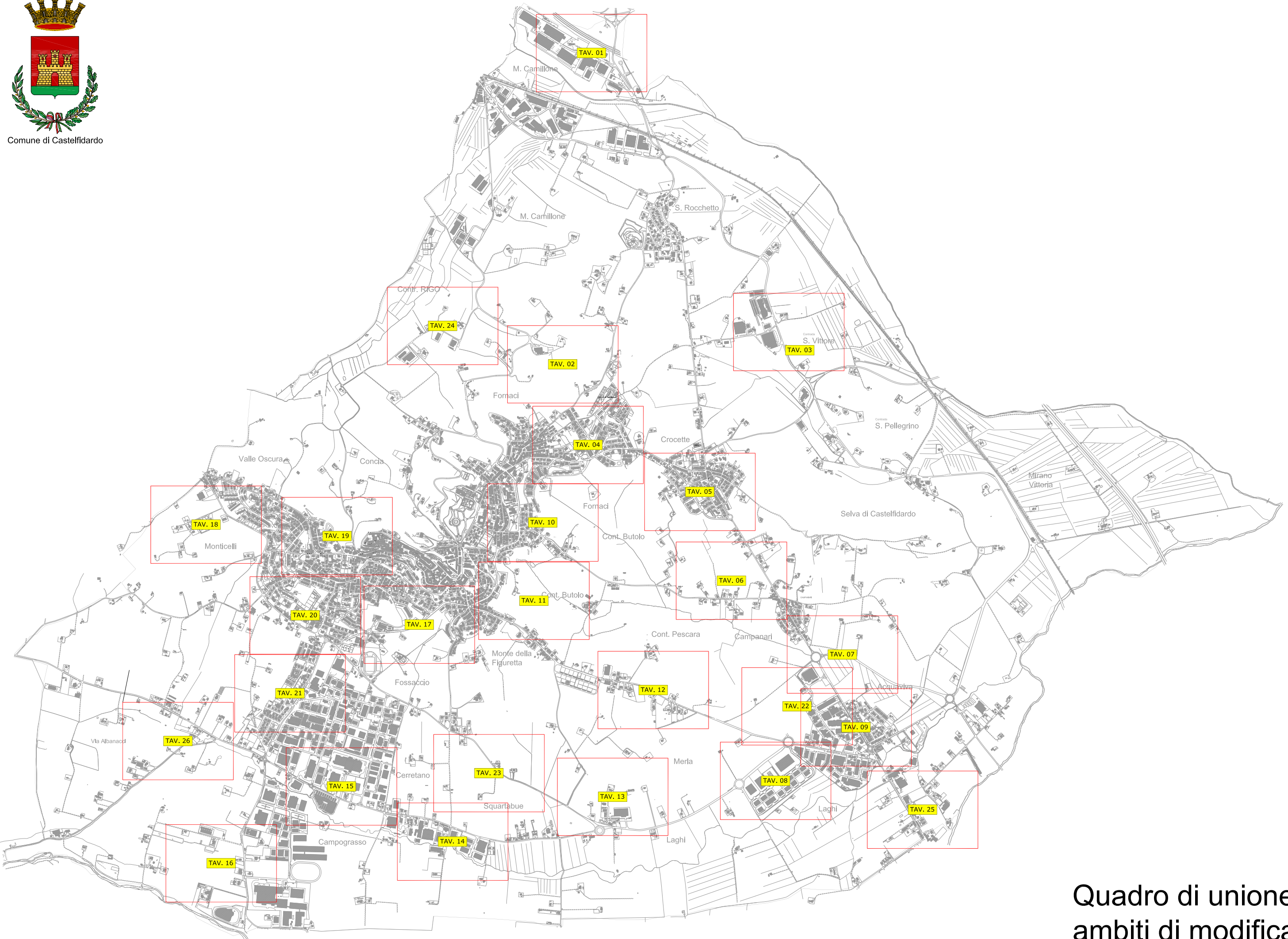
Progettista:
Ing. Ranieri Bocchini

Collaboratore:
Alberto Monti (disegnatore)

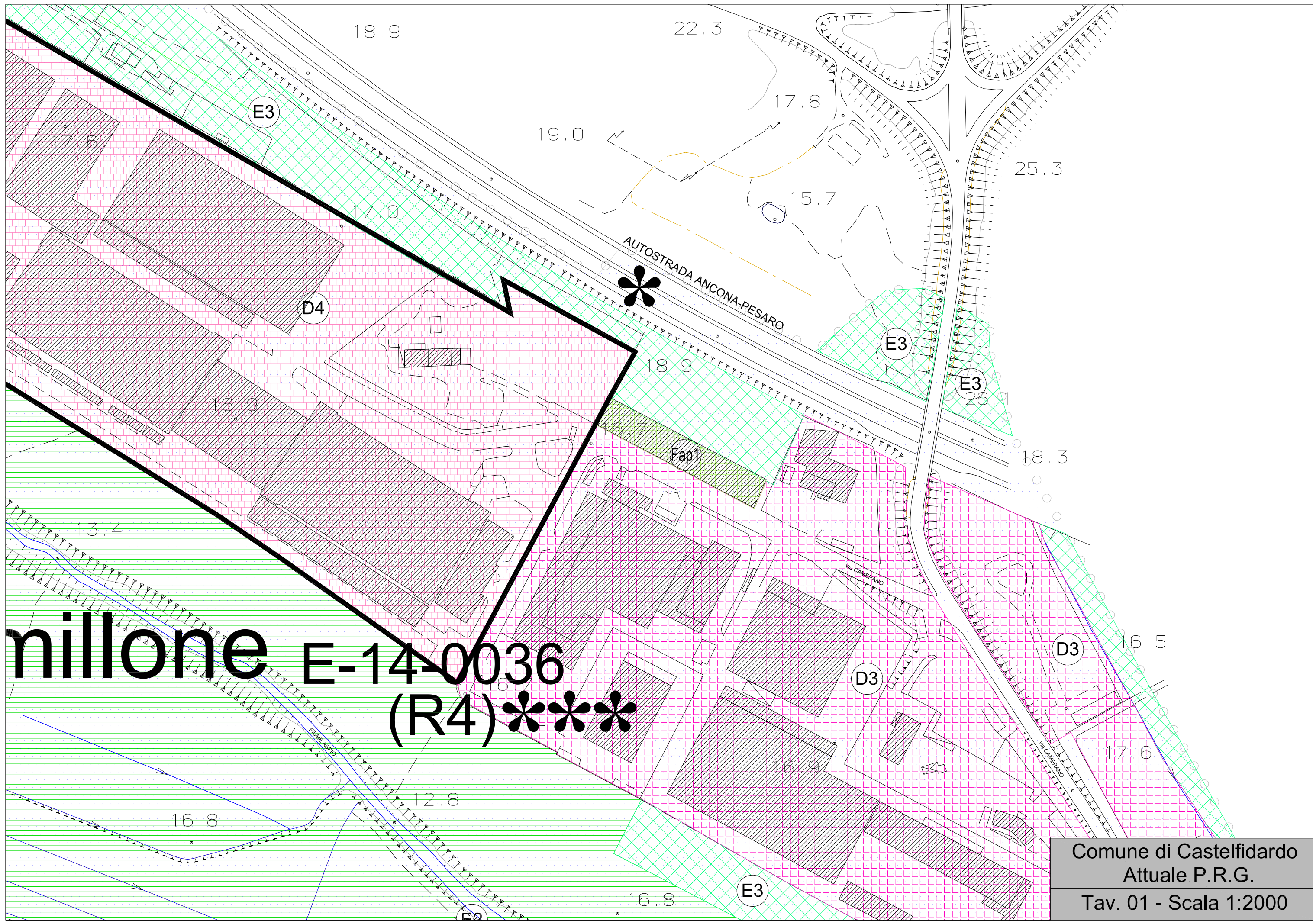




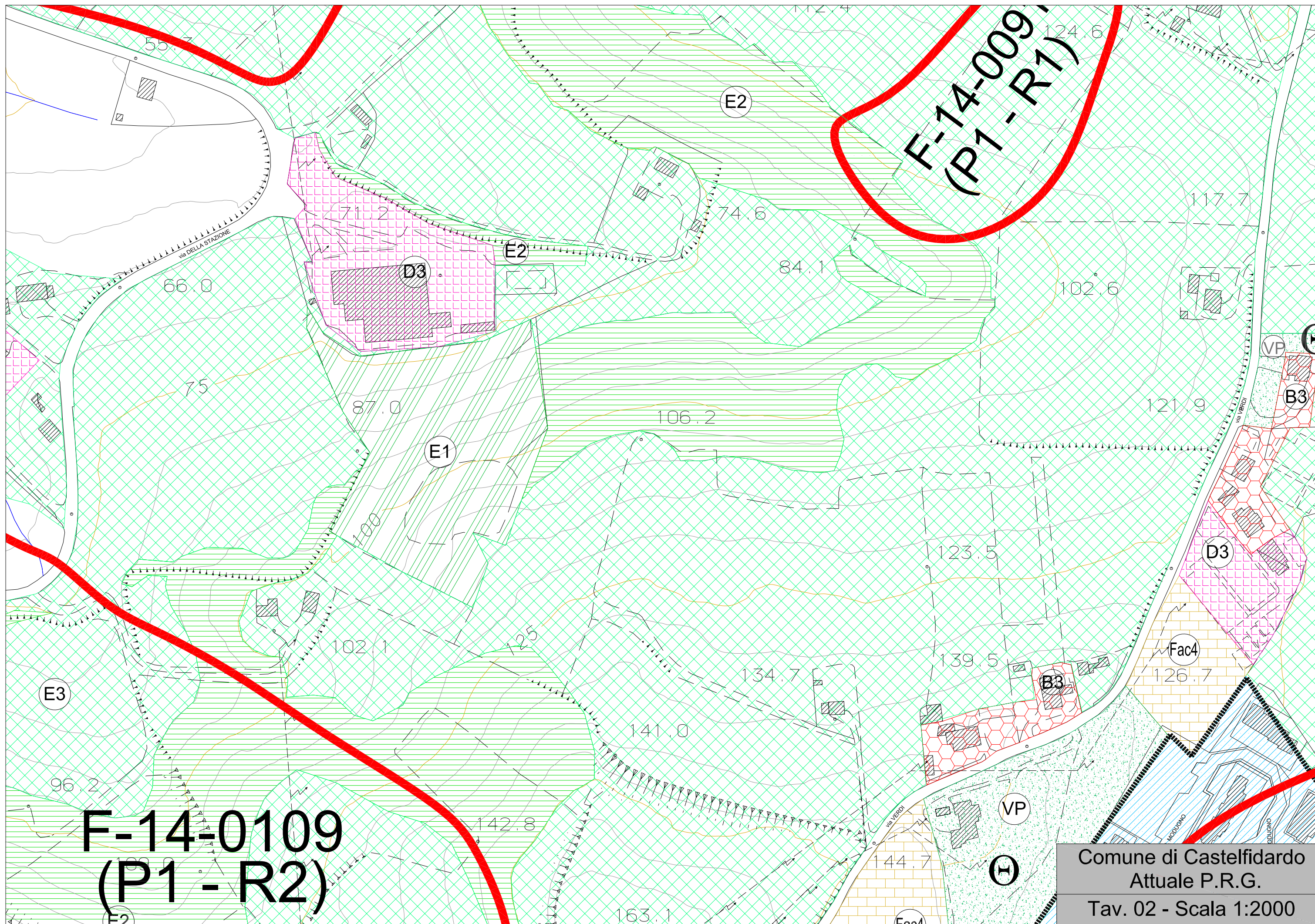
Comune di Castelfidardo

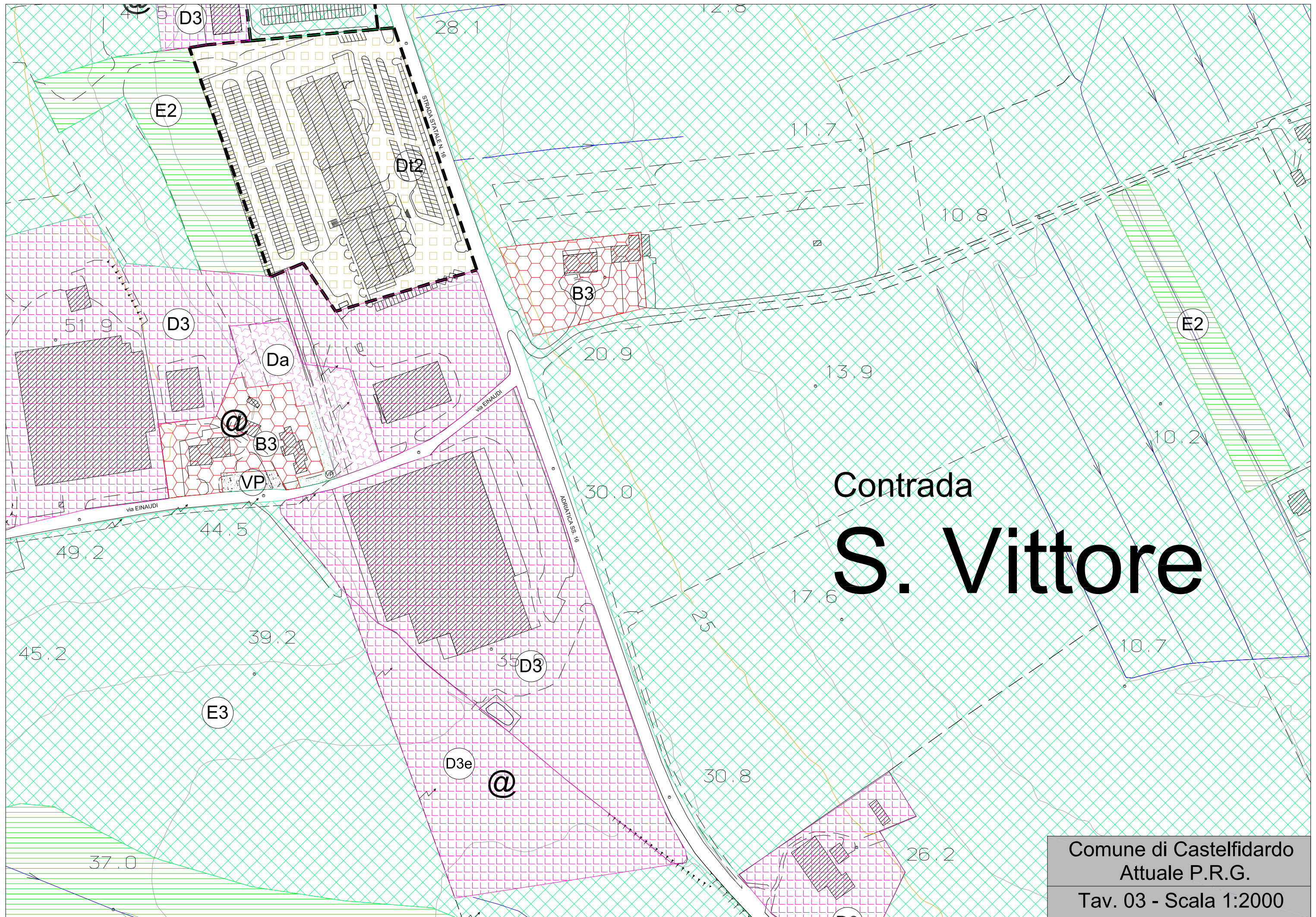


Quadro di unione
ambiti di modifica

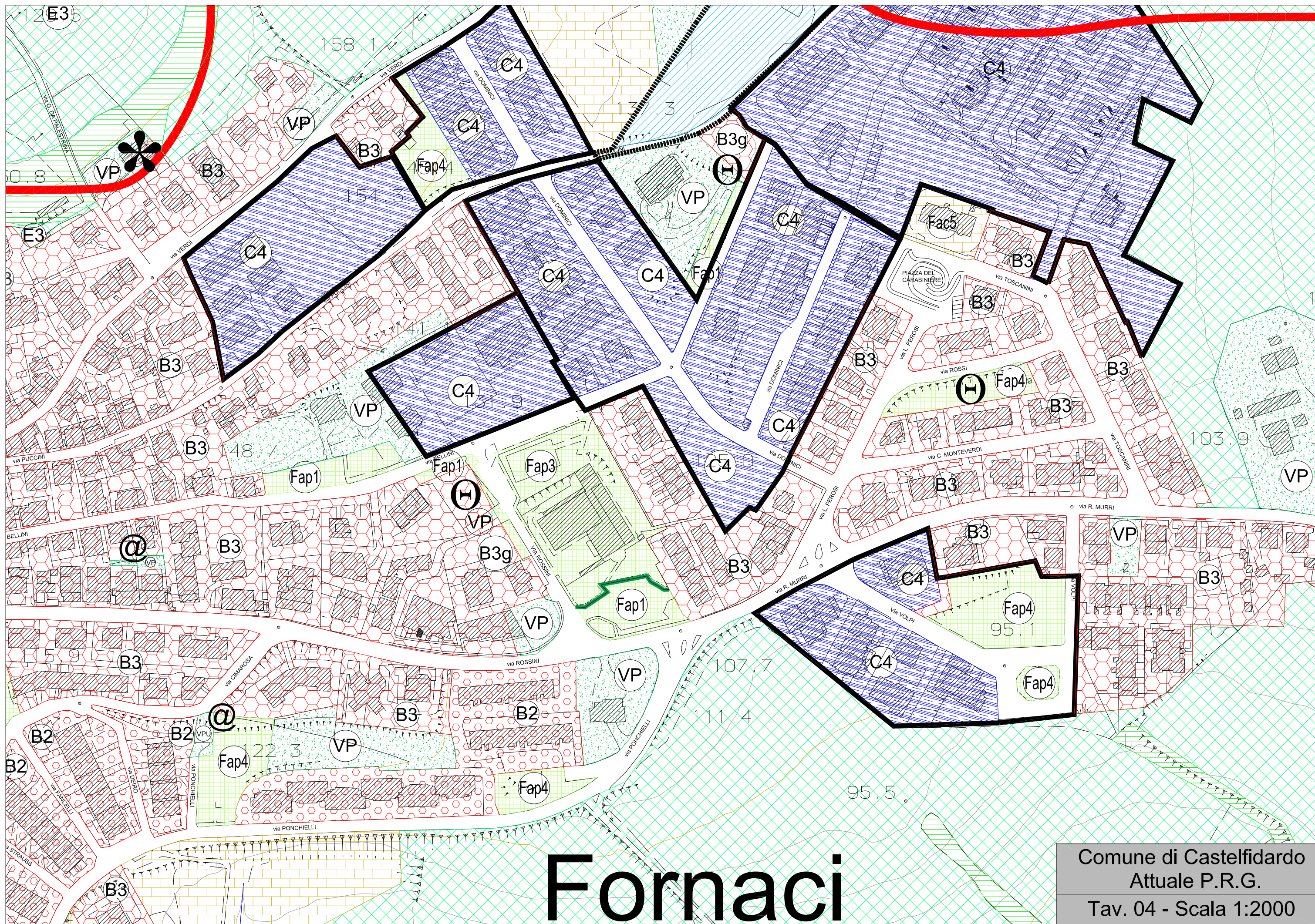


millone E-14-0036
(R4)***





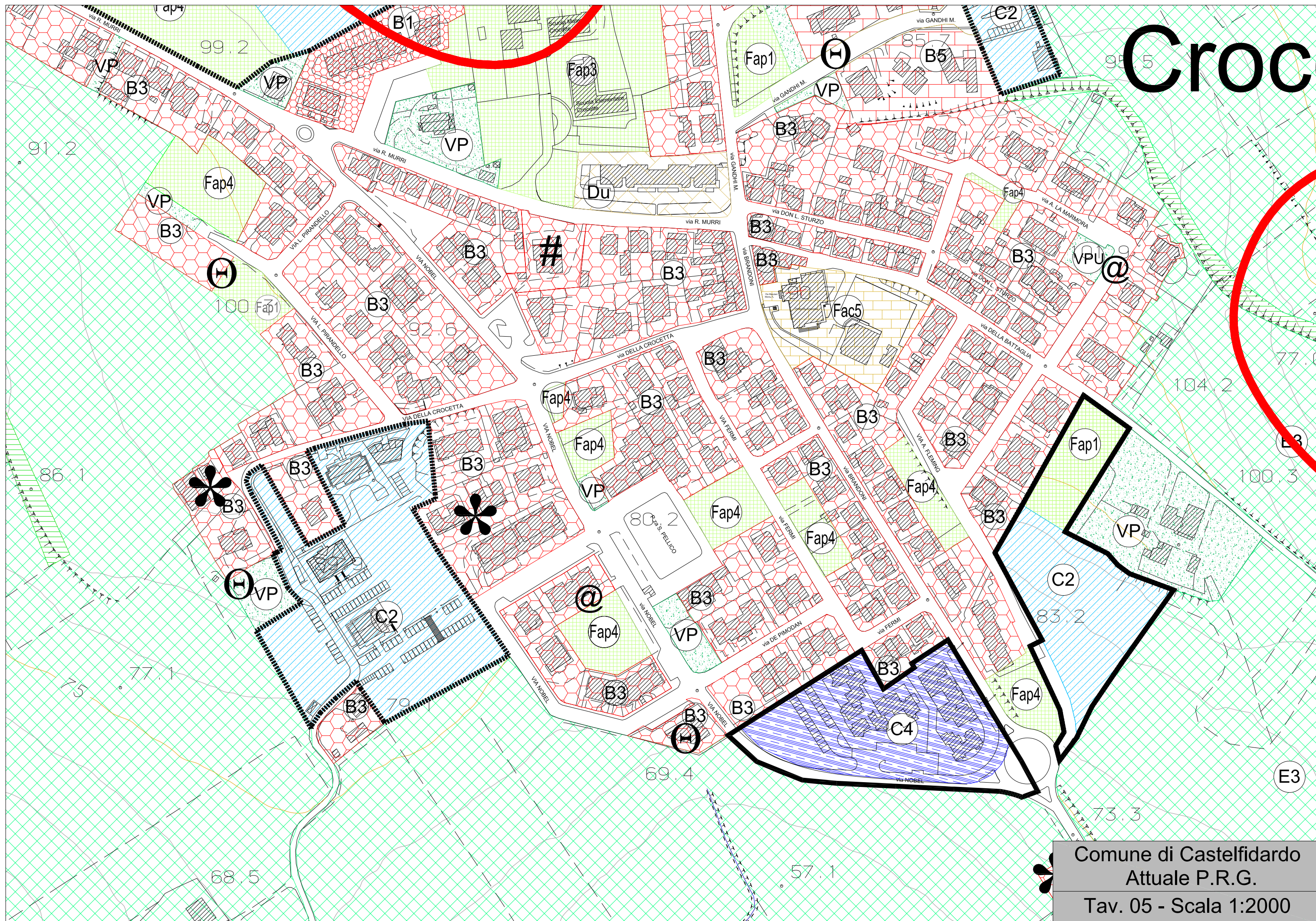
Contrada
S. Vittore

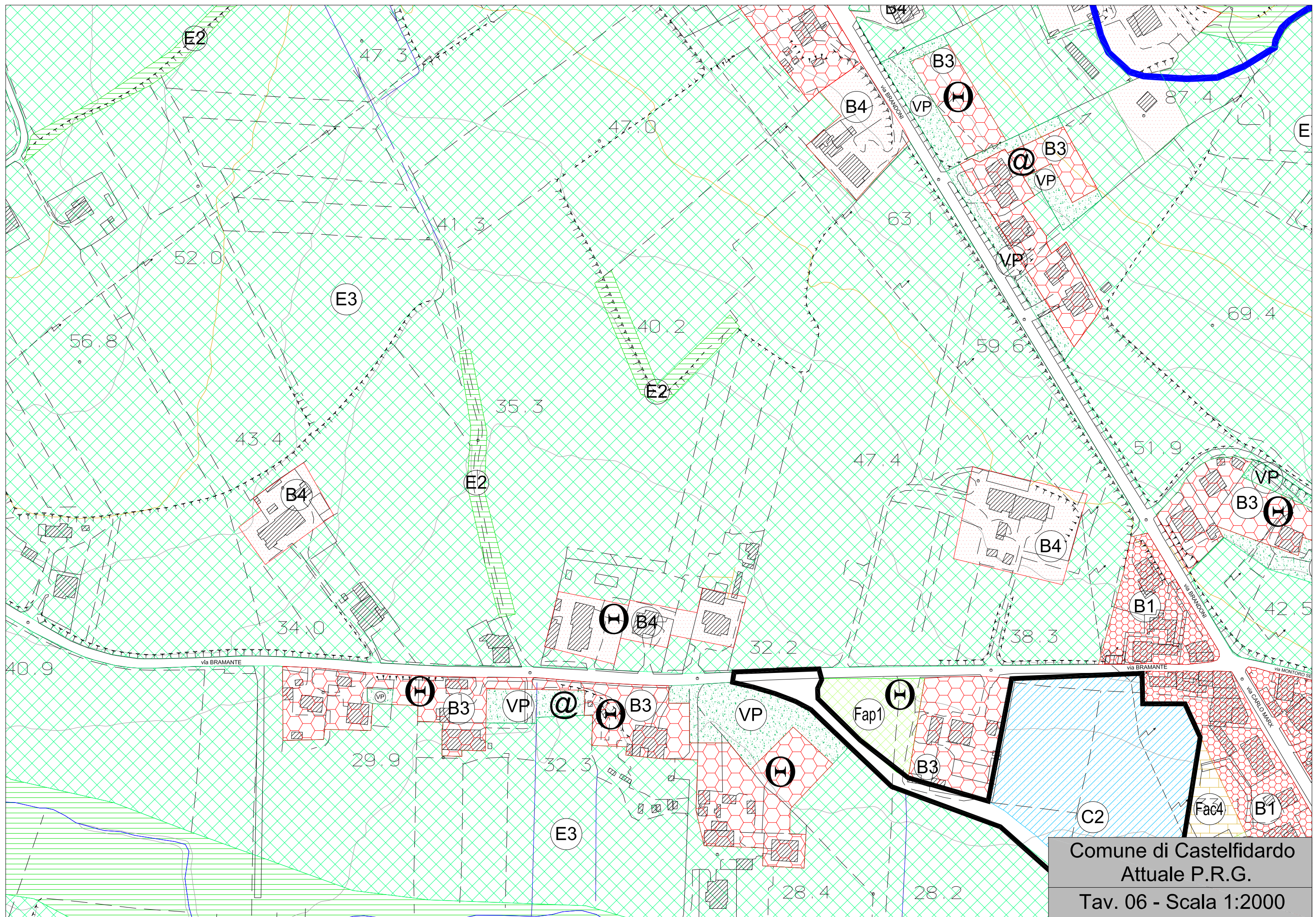


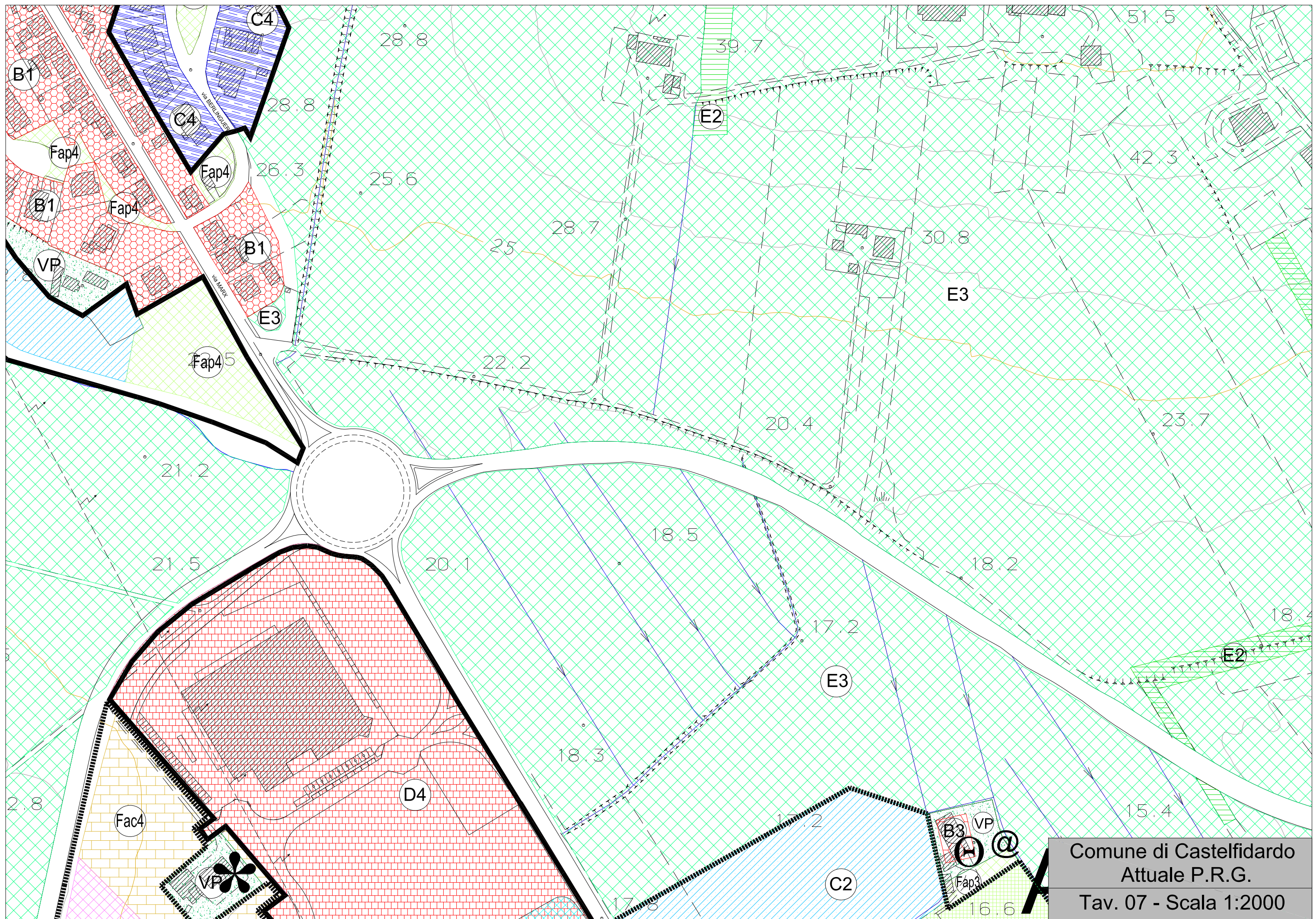
Fornaci

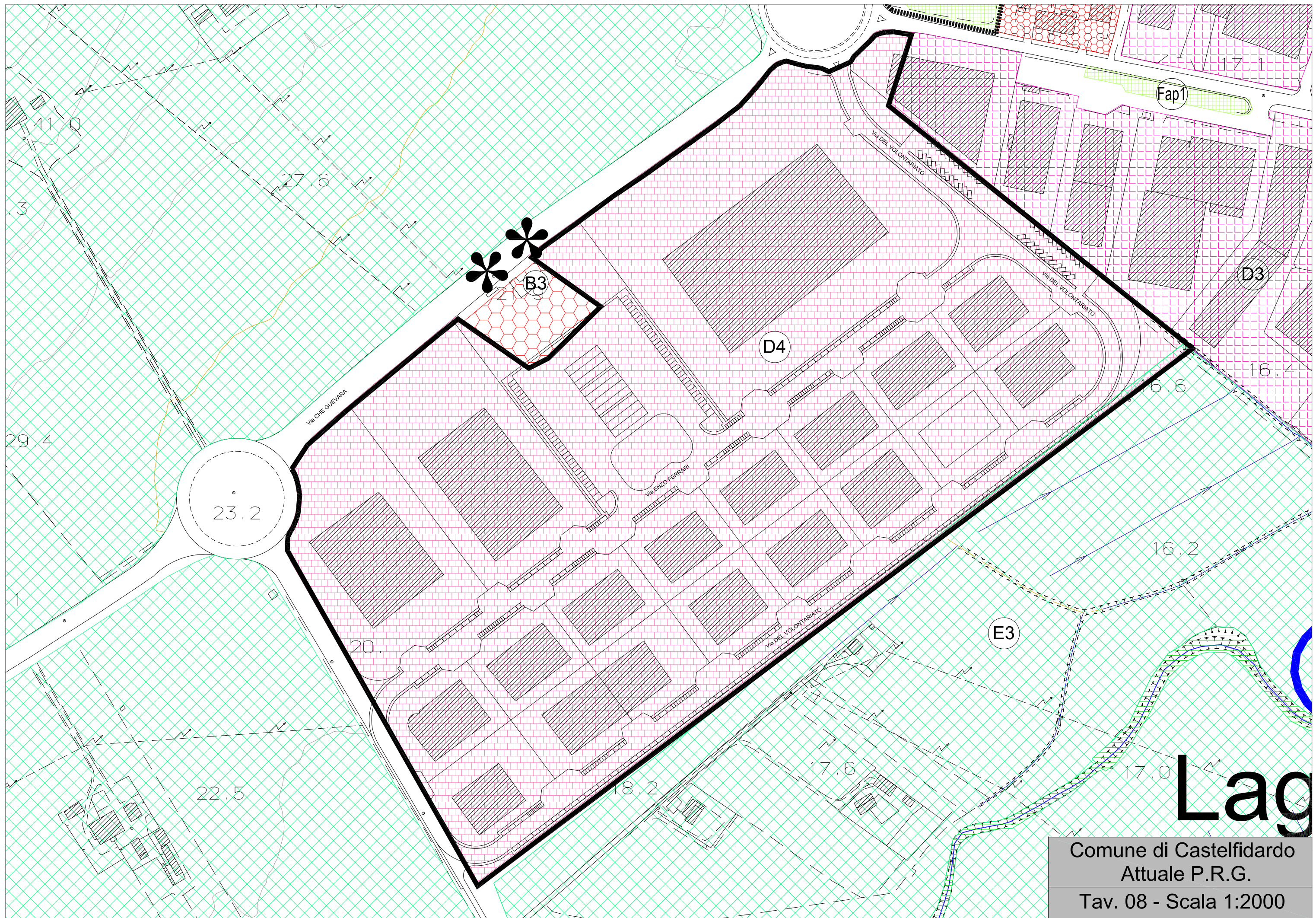
Comune di Castelfidardo
Attuale P.R.G.
Tav. 04 - Scala 1:2000

Croc

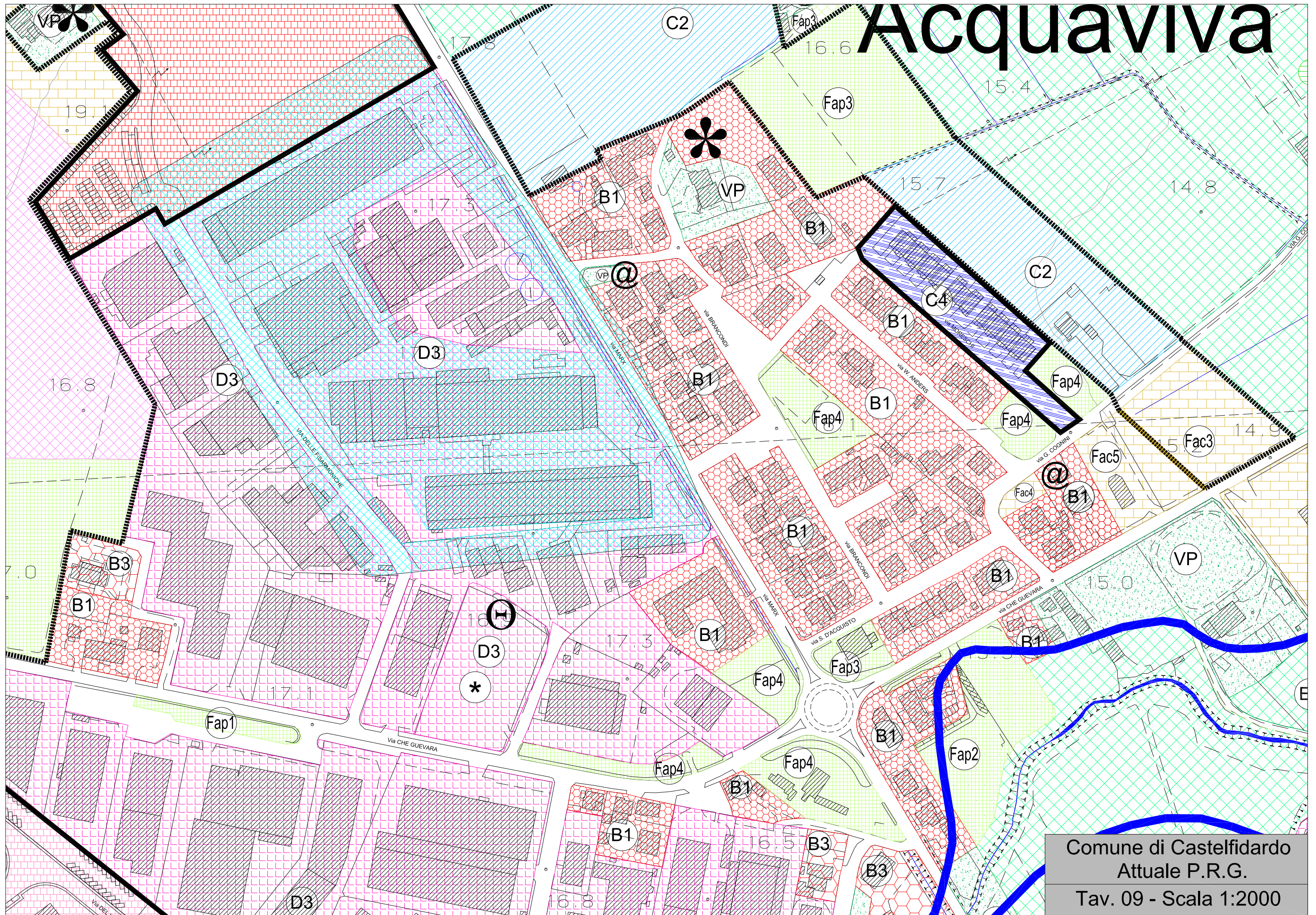


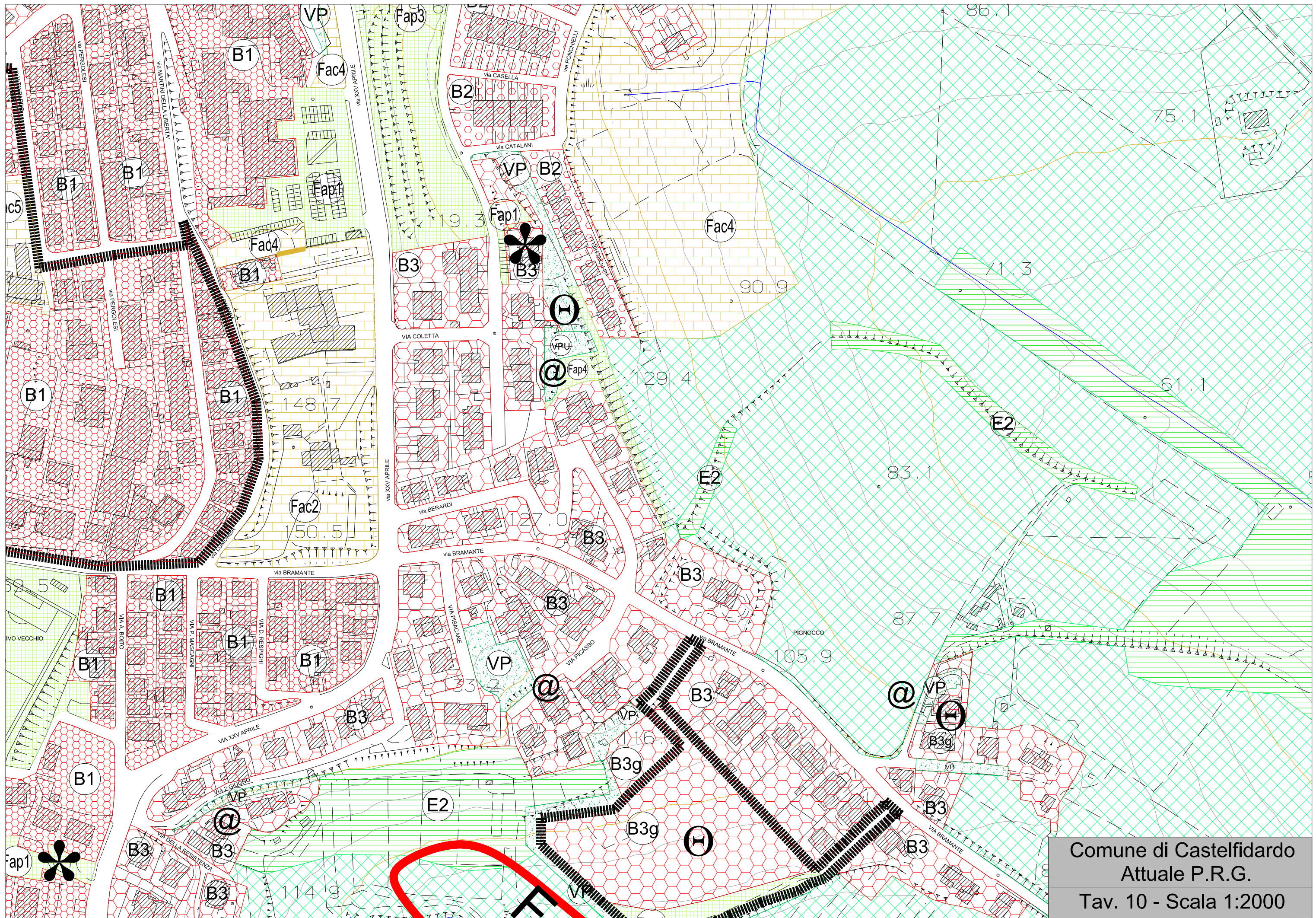


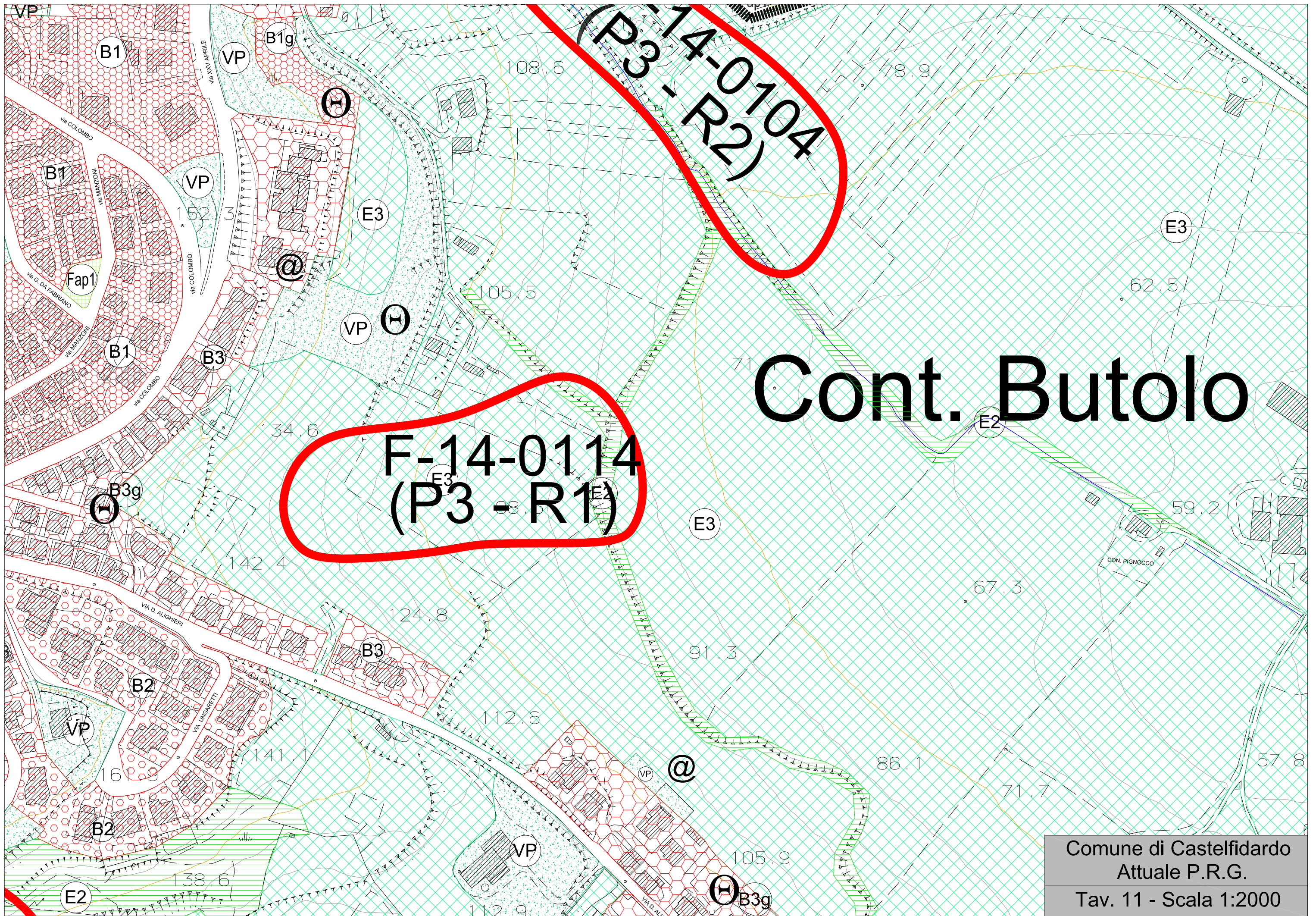




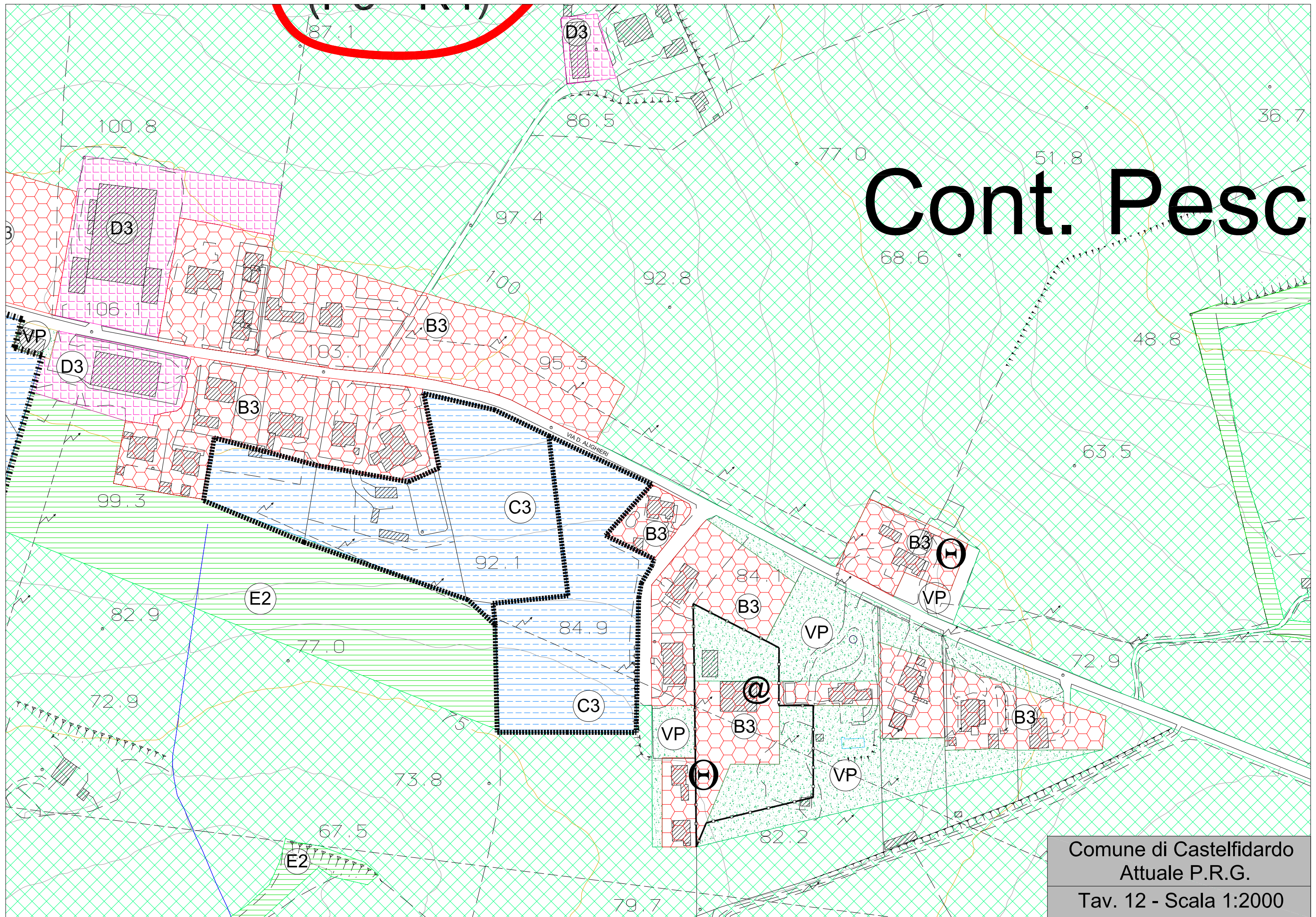
Acquaviva

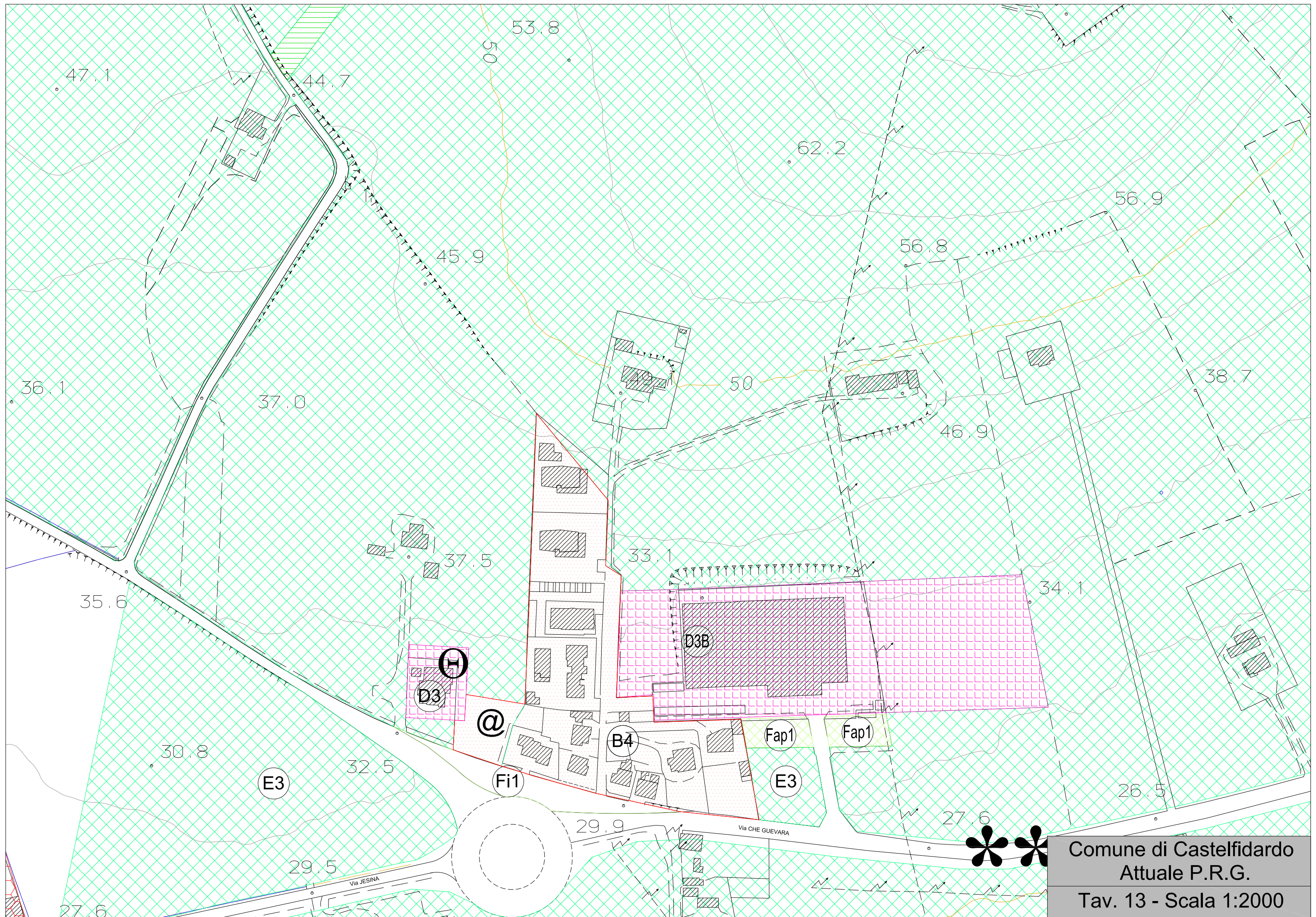


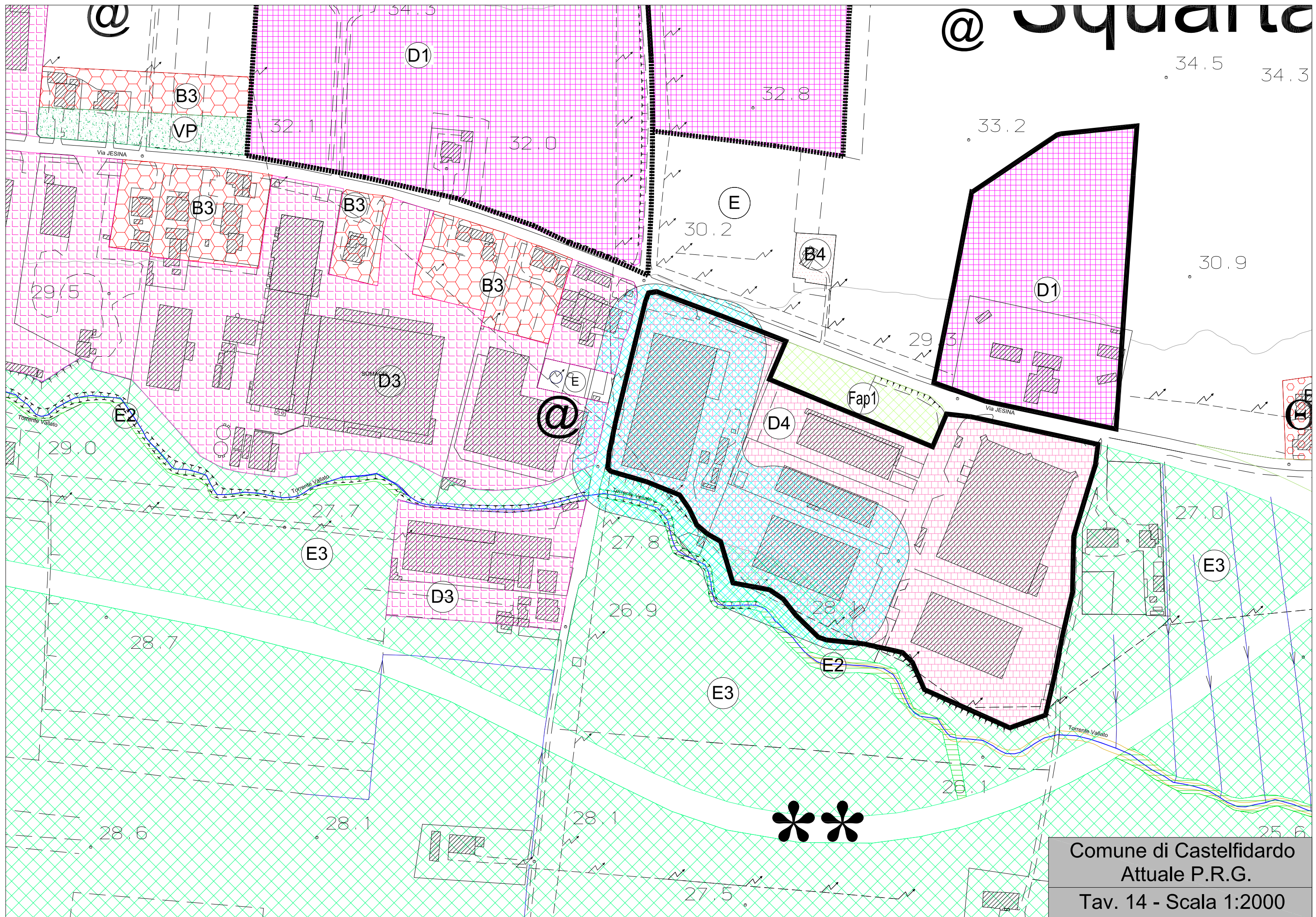


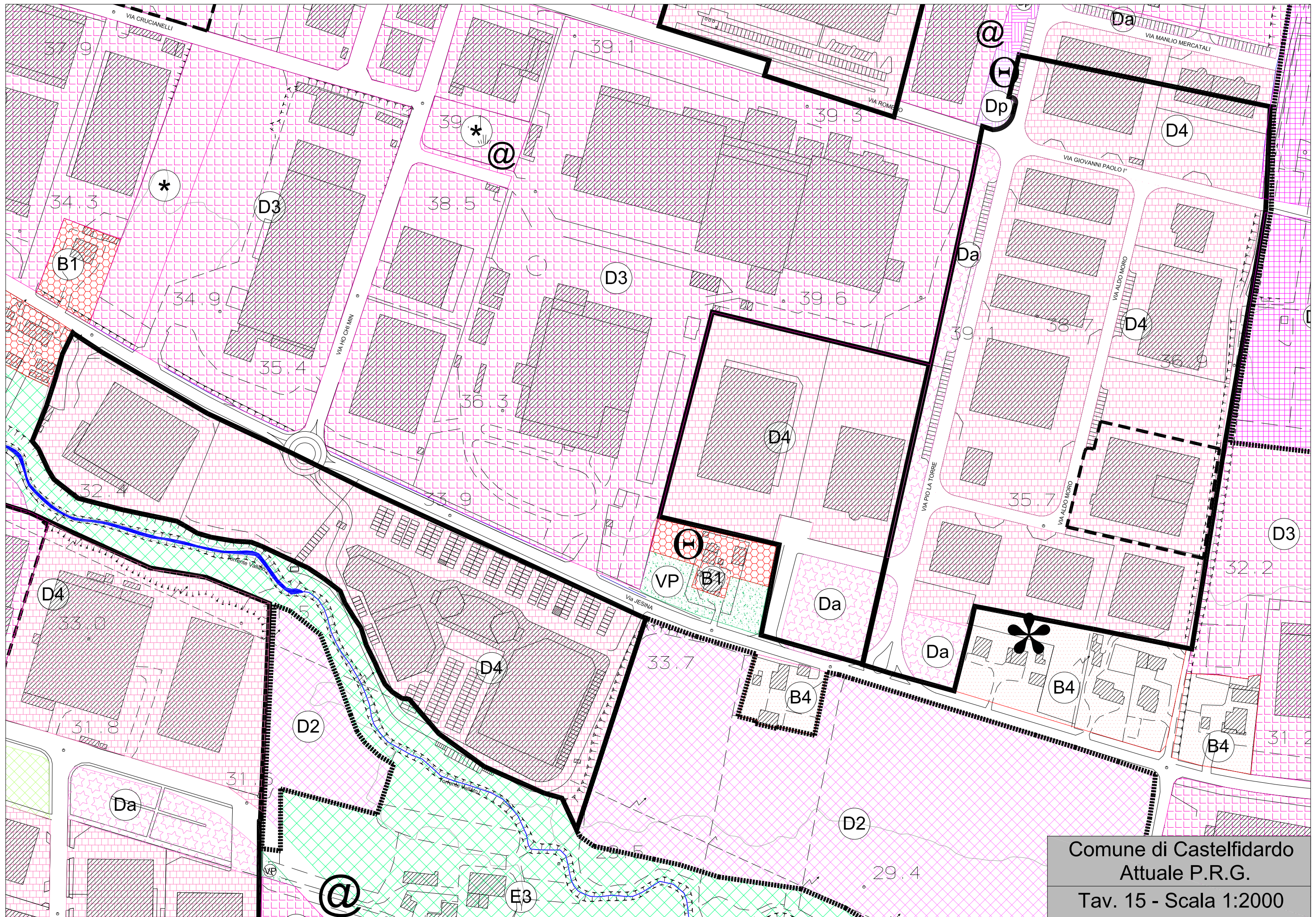


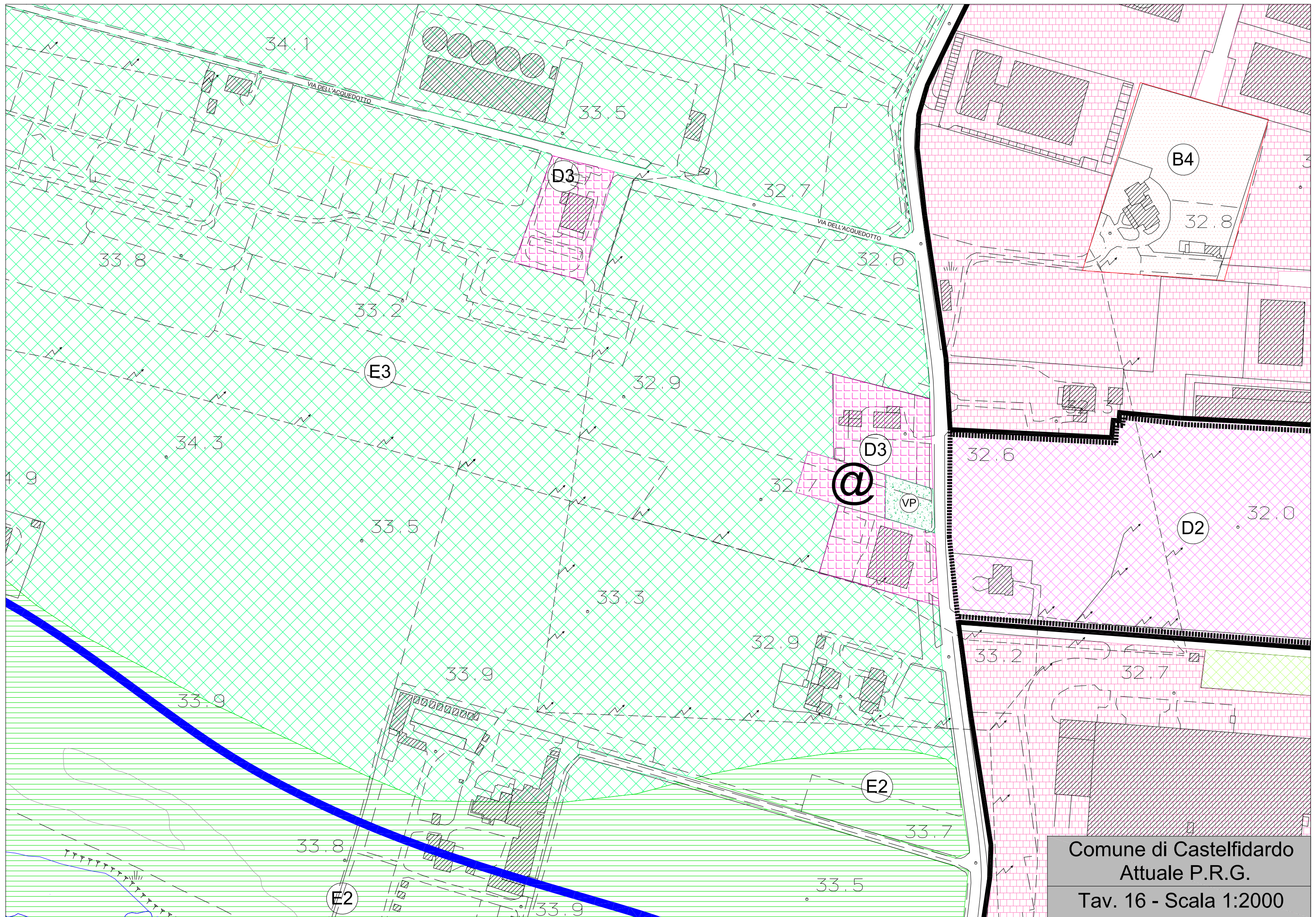
Cont. Pesc

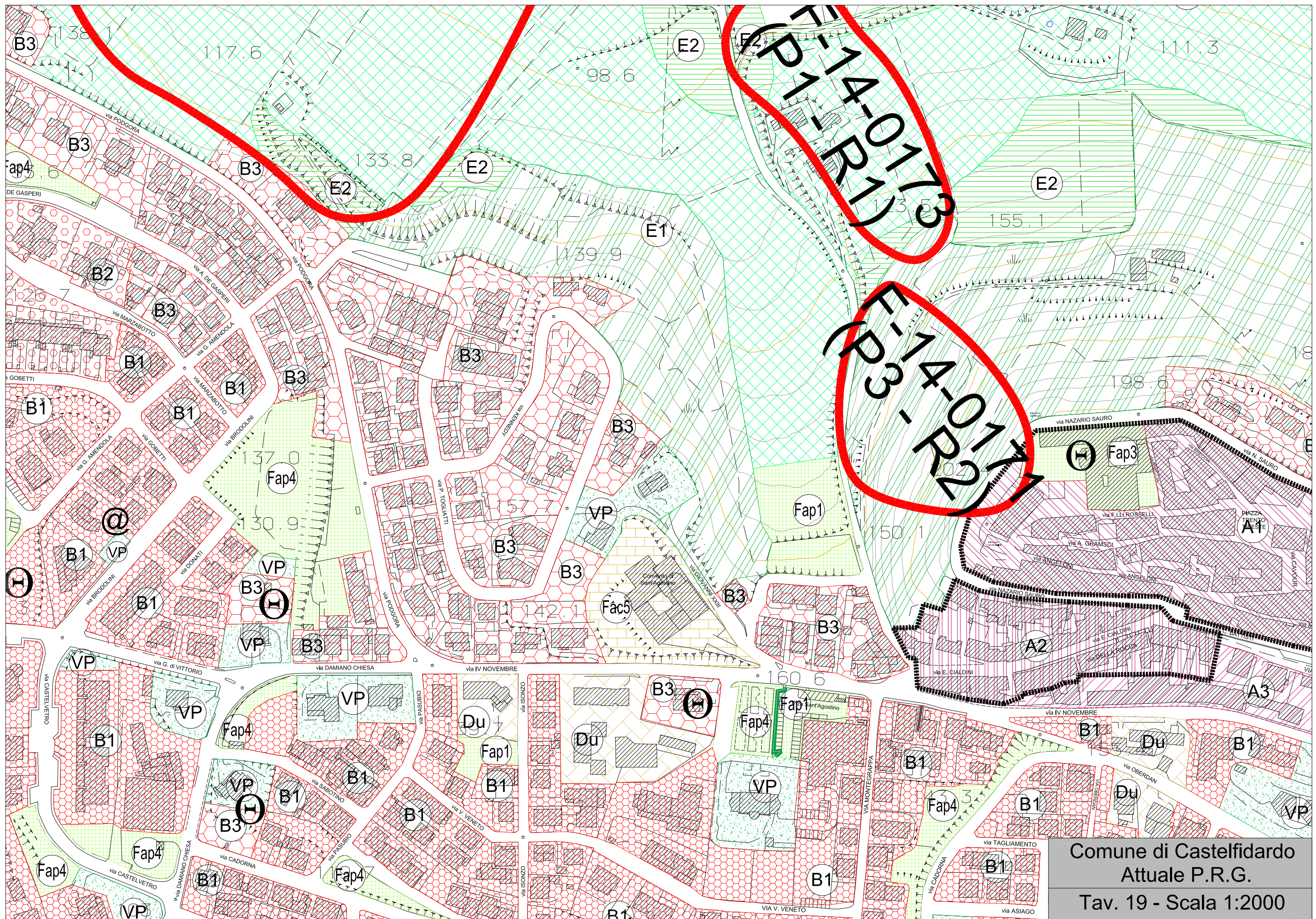


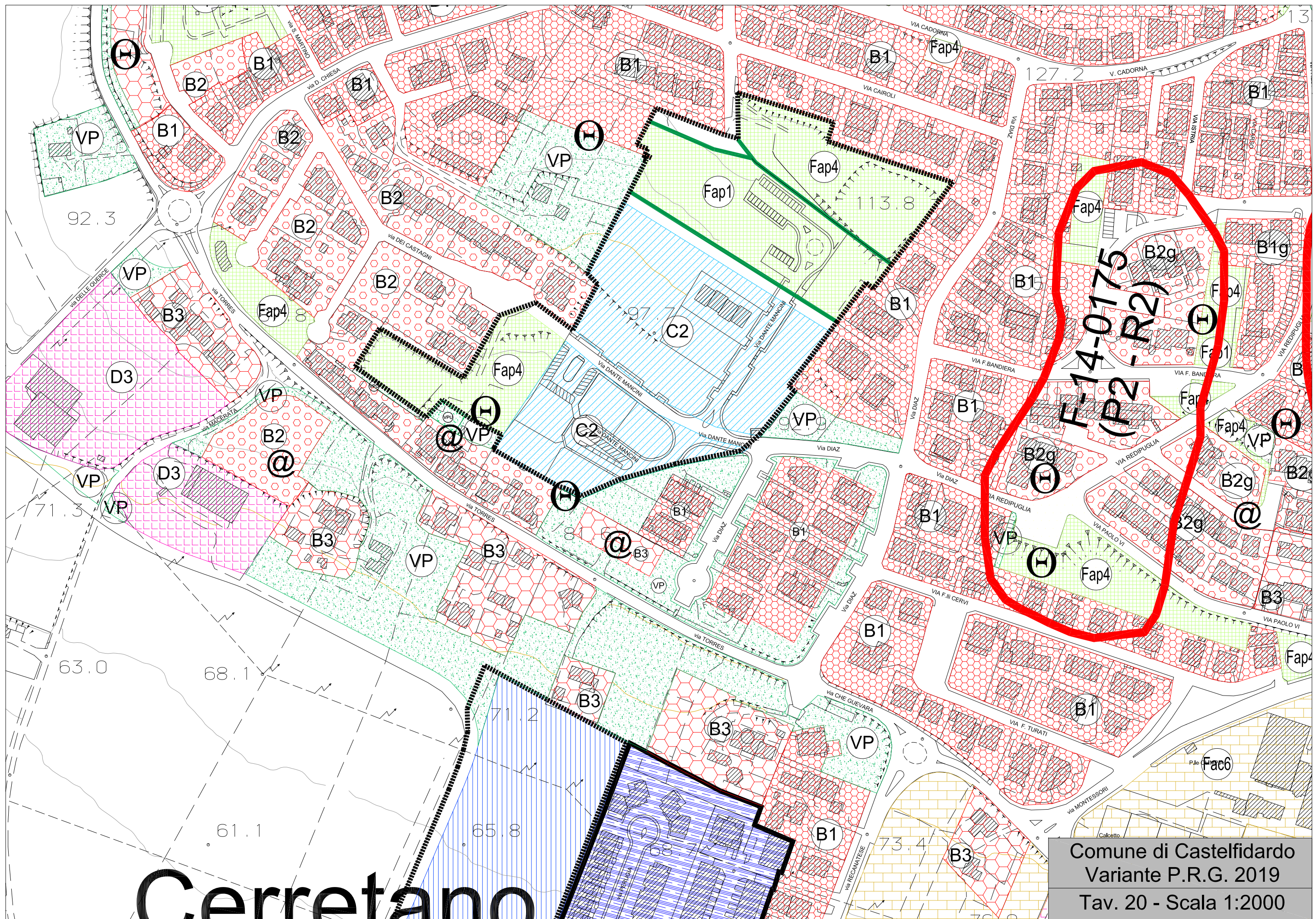


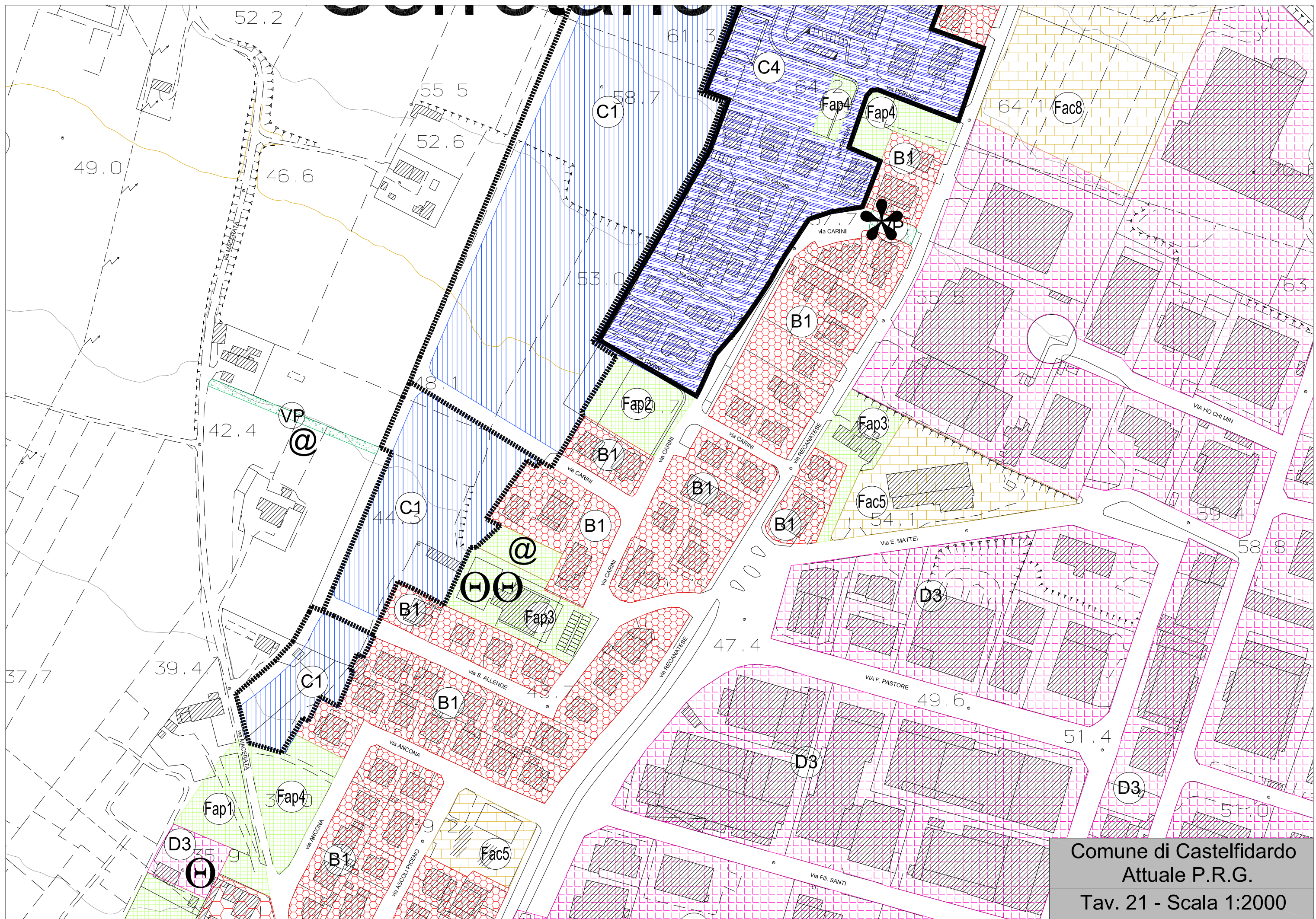


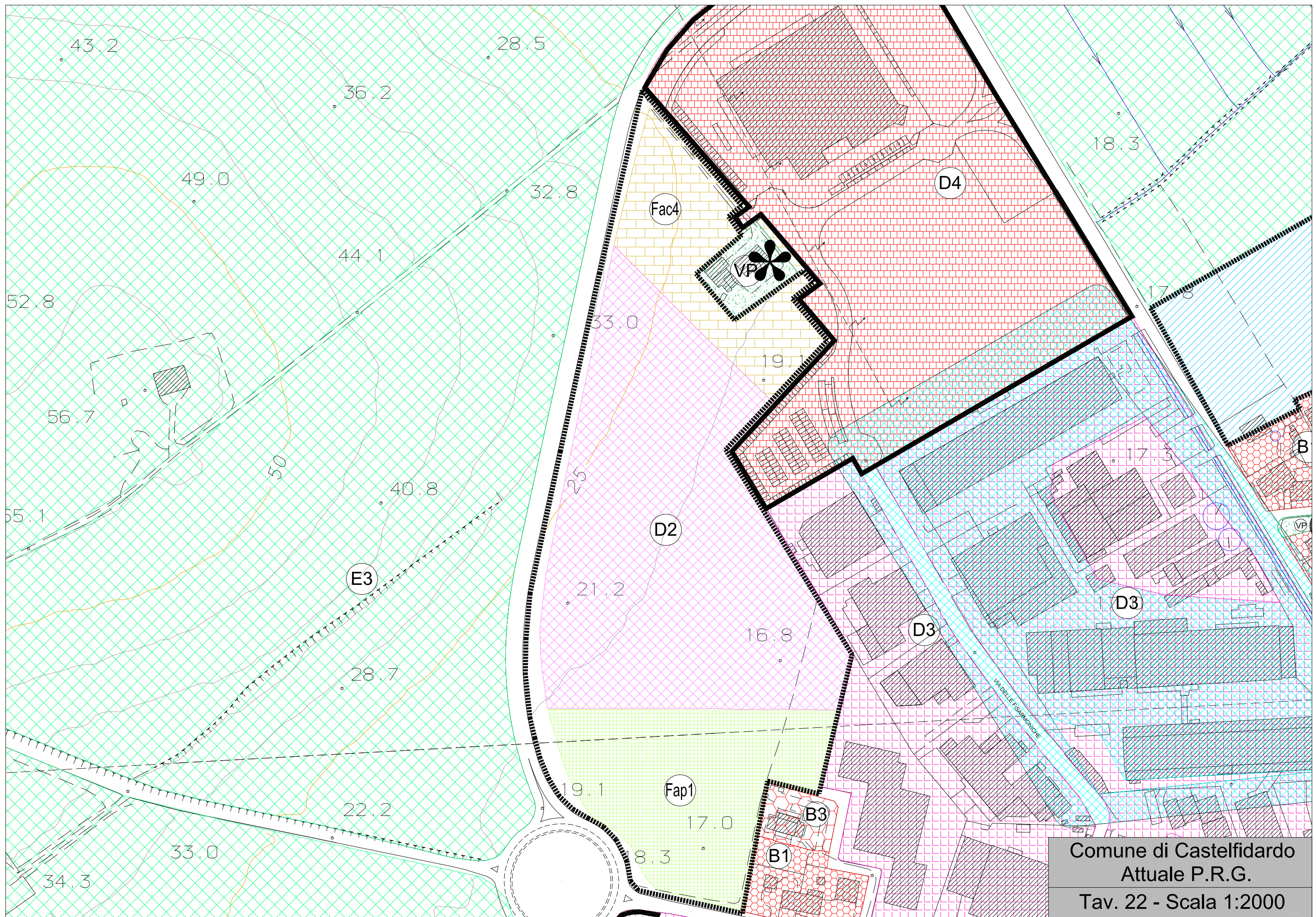


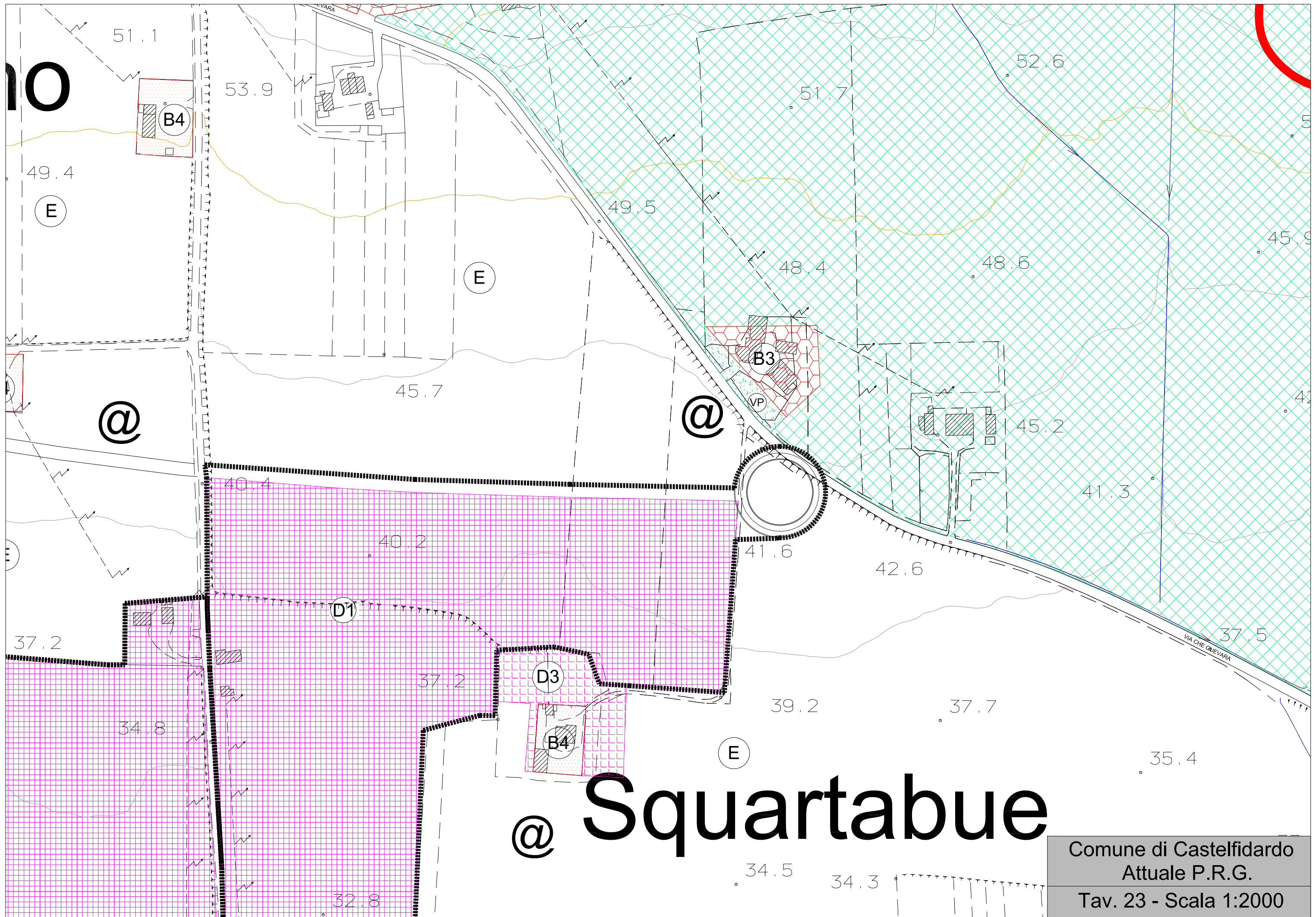






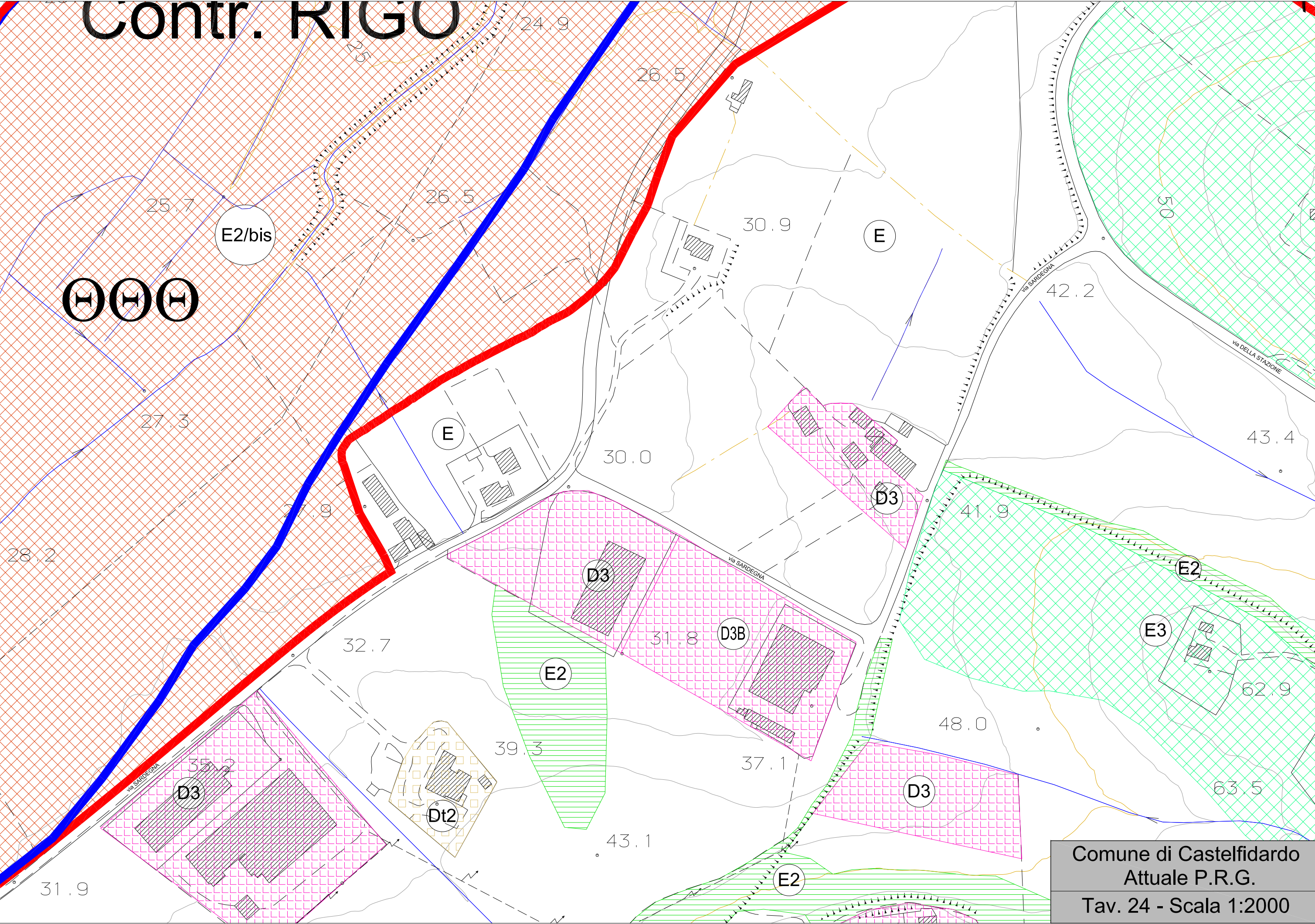






@ Squartabue

Comune di Castelfidardo
Attuale P.R.G.
Tav. 23 - Scala 1:2000



Contr. RIGO

E2/bis

HHH

E

E

E

D3

D3

D3B

E2

Dt2

E2

E2

E3

D3

E2

Comune di Castelfidardo
Attuale P.R.G.
Tav. 24 - Scala 1:2000

